



Car-free zones of Lviv

making the city center open for people

IMPACTS conference
Madrid 2024

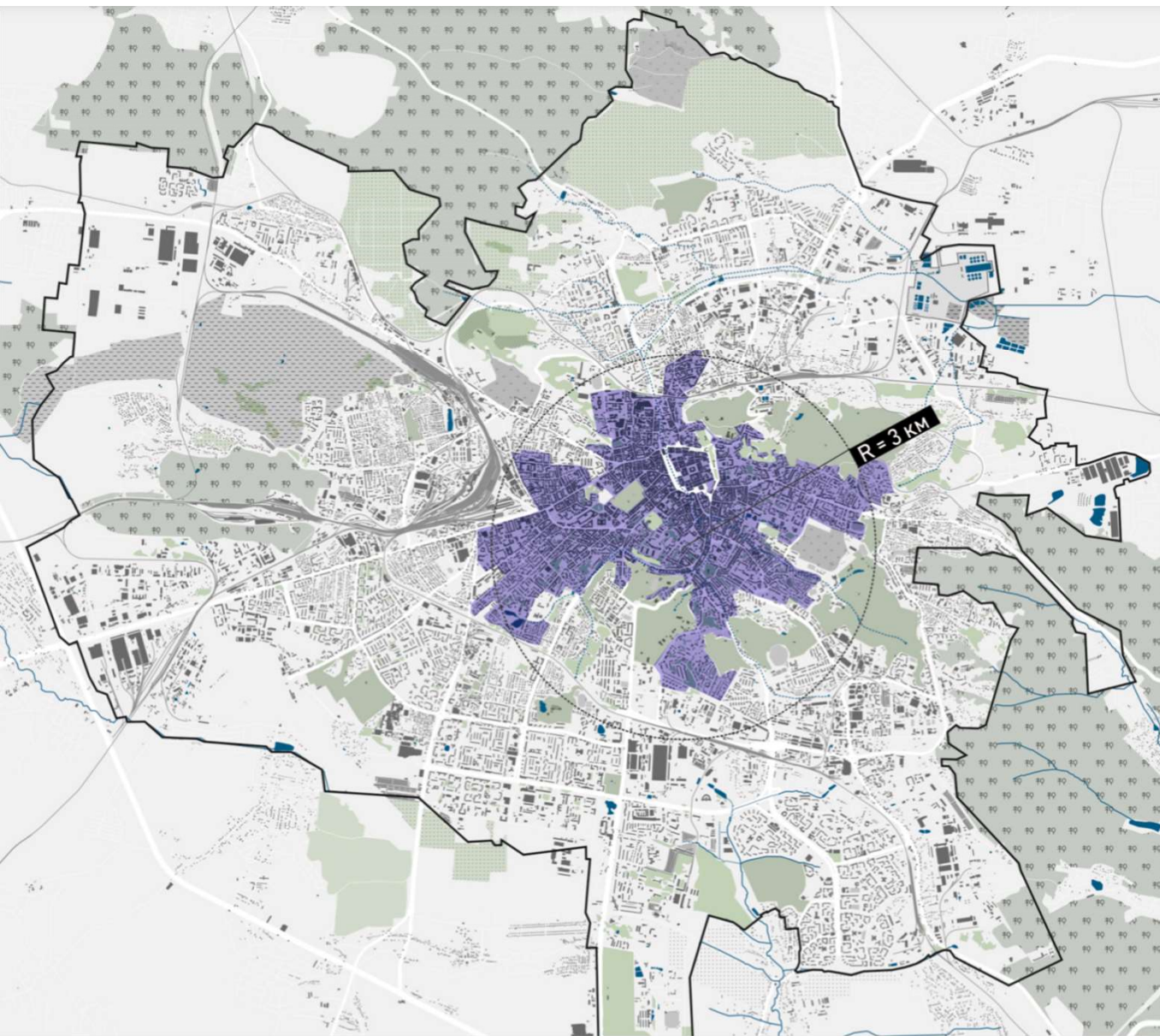


Some stats on LVIV

Population: 730 000

Area: 182.01 km²

Density: 3900/km²



HISTORICAL CITY
BEFORE THE II WORLD WAR



MEDIEVAL CITY XV - XVIII



LVIV IN SOVIET ERA 1939 - 1990

LVIV IN SOVIET ERA 1939 - 1990



LVIV IN SOVIET ERA 1939 - 1990



LVIV in the 90th - early 2000s



LVIV in the 90th - early 2000s





LVIV in the 90th - early 2000s



CELEBRATION OF LVIV'S 750
ANNIVERSARY IN 2007



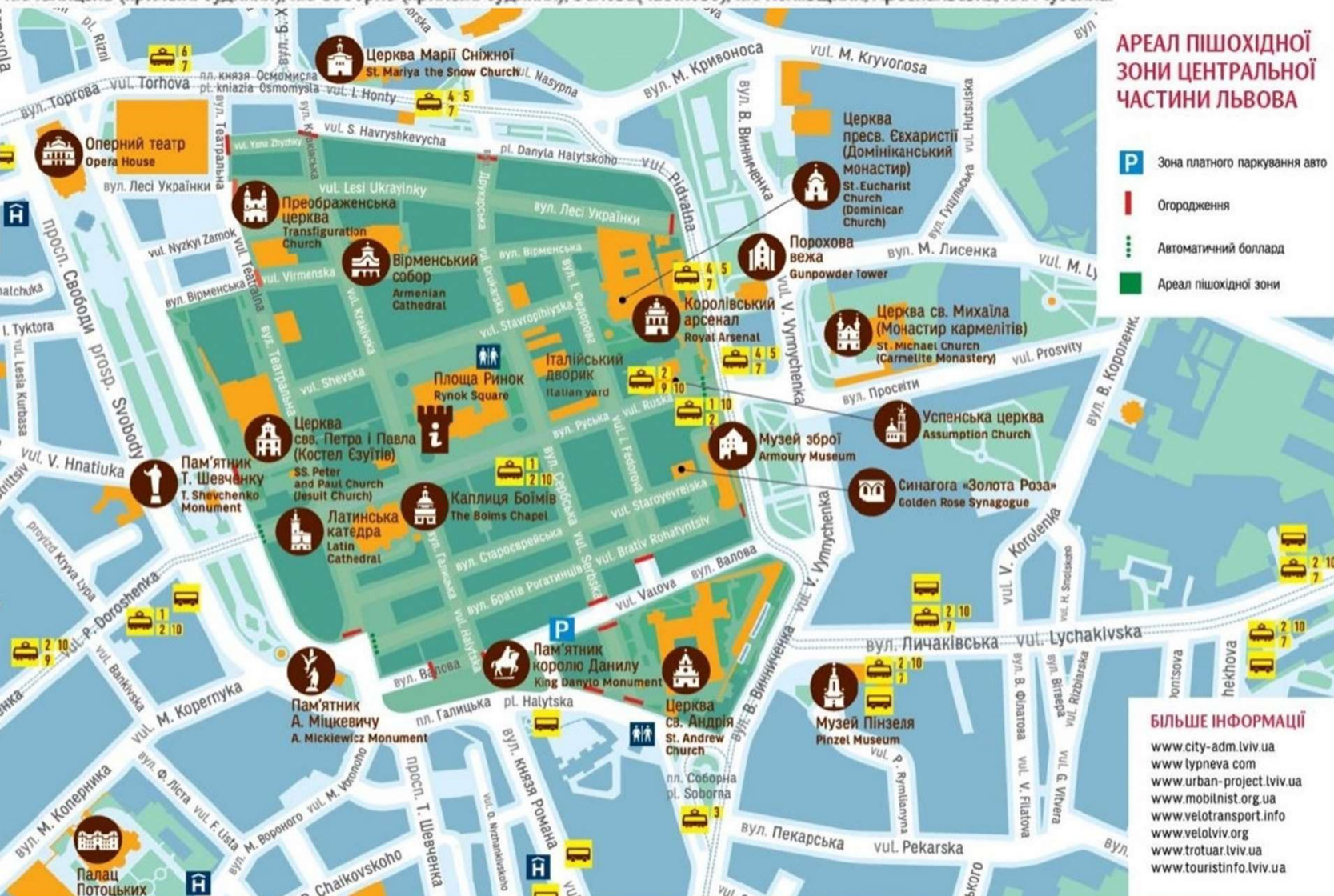
CELEBRATION OF LVIV'S 750
ANNIVERSARY IN 2007



CELEBRATION OF LVIV'S 750
ANNIVERSARY IN 2007



Перелік вулиць пішохідної зони: Площа Ринок, Сербська, Галицька, Краківська, Друкарська, Руська, Ставропільська, Шевська, пл. Катедральна, пл. Яворського, Беринди, Театральна, Вірменська, Корнякта, Лесі Українки (частково), Яна Жижки, Федорова, Староєврейська, Братів Рогатинців, Вало́ва, пл. Галицька (прилеглі будинки), пл. Соборна (прилеглі будинки), Вало́ва(частково), пл. Колівщини, Арсенальська, пл. Музейна.



Central car-free zone finally established in 2014

Area: 250 m²

26 streets and squares




Central car-free zone finally established in 2014

A category - trams and
excursion vehicles

B category - service,
emergency, municipal
vehicles

C category - residents
vehicles

D category - logistic and
service vehicles (23:00 -
10:30)













Every Sunday Lviv's main avenue
is becoming car-free






Further extension of car-free areas

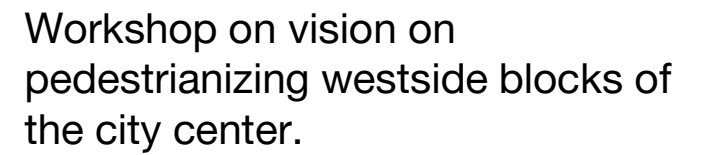
- transit streets
- existing car-free areas
- planned car-free areas
- potential car-free areas

Pedestrianization of small streets Kurbasa street




Pedestrianization of small streets Rudanskoho street





Making Sichovykh Striltsiv car-free
during European Mobility Week
2023



THANK YOU FOR ATTENTION!

Orest Oleskiv
head of Transport Office
of Lviv City Council

transport@lvivcity.gov.ua



Львівська
міська
рада